

ADDRESS: 11344 Coloma Rd, Rancho Cordova, CA 95670, USA

BUSINESS NAME: DEV\_STAGING

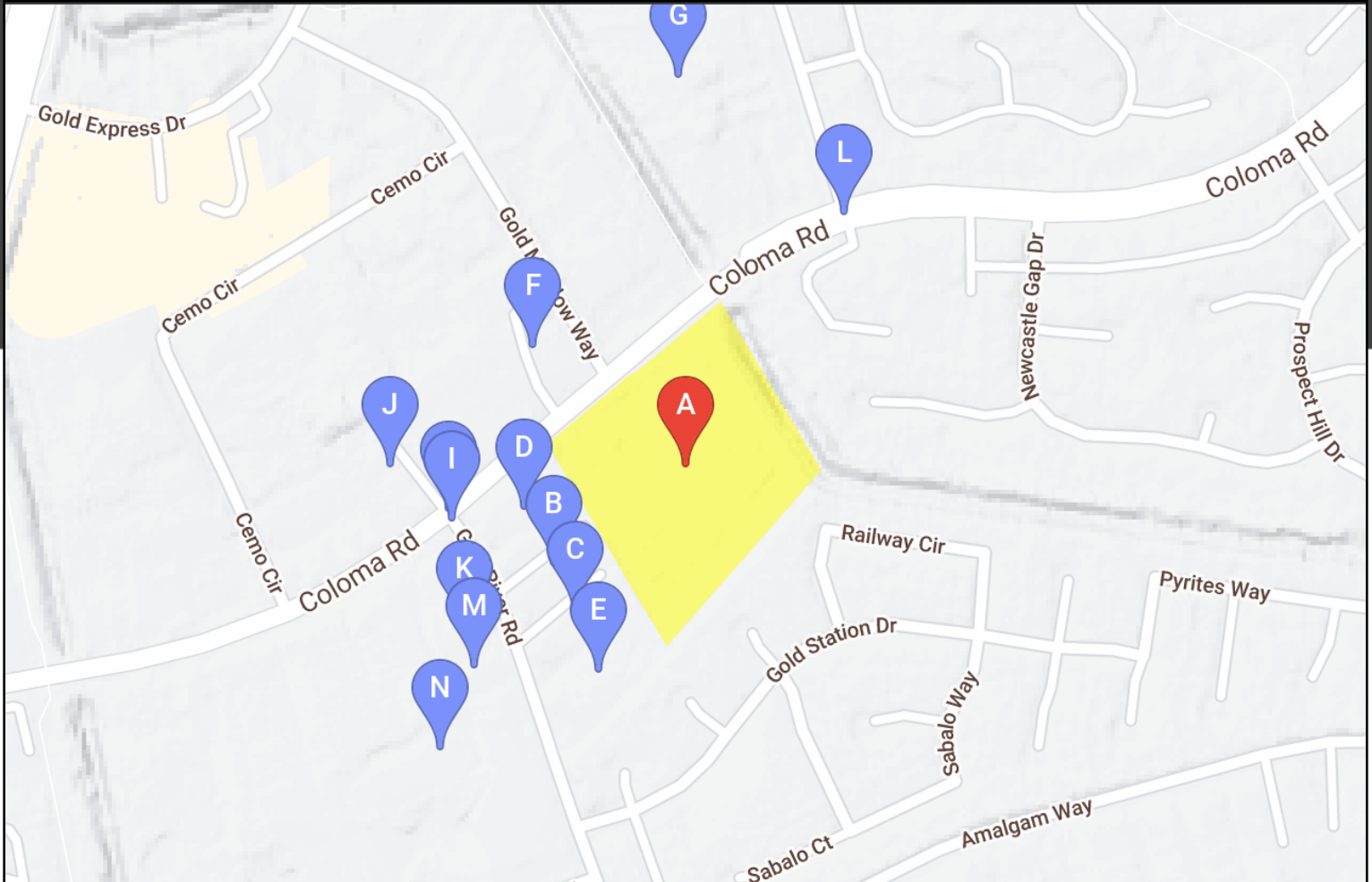
ENGAGING CONTACT NAME: Dev Team

APN: 06901100090000

**SUBJECT**


<b>LOW</b>	<b>MODERATE</b>	<b>ELEVATED</b>
------------	-----------------	-----------------

RISK RADIUS: Subject Only



ADDRESS: 11344 Coloma Rd, Rancho Cordova, CA 95670, USA

## Regulatory Summary | Subject Property





SITE NAME	ADDRESS	DIST. DIR ELEV DIFF	POINTS OF INTEREST	POTENTIAL RISK
 SACRAMENTO COUNTY FIRE DEPT.	11344 Coloma Rd, Rancho Cordova, CA 95670, USA		California Hazardous Material Incident Report System (CHMIRS) <a href="#">Click for Details</a>	<b>ELEVATED</b>







Regulatory Summary | Properties within a 660 ft. radius

SITE NAME	ADDRESS	DIST. DIR ELEV DIFF	POINTS OF INTEREST
 CHAD EVANS CIELO UNIDOS EAGLE AUTOMOTIVE KELLY REIGER METRICS MIKE RICK S AUTOMOTIVE RIP BODY SHOP SACRAMENTO FD	2323 Gold River Rd, Gold River, CA 95670, USA	0' SW	California Hazardous Material Incident Report System (CHMIRS), STATUS : Notified Date : 5/4/1995
			Hazardous Waste Manifest Data (6x)
			Registered Waste Tire Haulers
 BELLISSIMO MOTOR DBA MUGELLO MOTORS GAIL PHILLIPS GARRETT'S ELECTRONIC RECYCLING KELLY GRIFFITH CUSTOMS KOMPUTER KEVIN KRASS COMMERICAL MANAGEMENT COMPANY MARANGI'S PAINTING & DECORATING NOR CAL COOLING TOWER SERVICES INC UNION PAINTING & DECORATING	2335 Gold River Rd, Gold River, CA 95670, USA	0' SW	Hazardous Waste Manifest Data (6x)
 SACRAMENTO WATERPROOFING IND. INC. VALLEY PAINTING & DECORATING VALLY PAINTING & DECORATING	11300 Coloma Rd, Gold River, CA 95670, USA	0' W	Facility Registry Service/Facility Index, STATUS : Registry ID : 110002849696
			Hazardous Waste Manifest Data (3x)
			RCRA Small Quantity Generators List, STATUS : EPA Handler ID : CAD983589755
 BODY MECHANICS BODY MECHANICS INC. CAMELLIA CITY LANDSCAPE MNGMT CARLYNE GOLF CARS CARLYNE GOLF CARS M&M BODY MECHANICS INC MASTER MECHANICS MORRISON MARINE VERIZON WIRELESS COLOMA ROAD	2347 Gold River Rd, Rancho Cordova, CA 95670, USA	0' S	California Environmental Reporting System (CERS) Hazardous Waste Sites (2x)
			Facility Registry Service/Facility Index, STATUS : Registry ID : 110066402949
			Facility Registry Service/Facility Index, STATUS : Registry ID : 110070447908
			Facility Registry Service/Facility Index, STATUS : Registry ID : 110070467426
			Hazardous Waste Manifest Data (6x)
			RCRA Non-Generators: , STATUS : EPA Handler ID : CAL000171075
			RCRA Non-Generators: , STATUS : EPA Handler ID : CAL000304681

Regulatory Summary | Properties within a 660 ft. radius

SITE NAME	ADDRESS	DIST. DIR ELEV DIFF	POINTS OF INTEREST
 <p>1X COAN EQUIPMENT COMPANY ARONSON CONSTRUCTORS ARONSON ENGINEERING INC ARONSON TRANSPORTATION INC COAN EQUIPMENT CO INC COAN EQUIPMENT CO., INC. COAN PROPERTY GROUND ZERO AUTO BODY INC KLEARY MASONRY INC KLEARY MASONRY, INC. KVAERNER DAVY ARONSON, INC. RADIAN ENGINEERING WILL BONO ENVIRONMENTAL SERVICES</p>	11297 Coloma Rd, Gold River, CA 95670, USA	83' NW	California Environmental Reporting System (CERS) Hazardous Waste Sites
			Facility Registry Service/Facility Index, STATUS : Registry ID : 110002905438
			Facility Registry Service/Facility Index, STATUS : Registry ID : 110009551797
			Hazardous Waste Manifest Data (6x)
			Historical Hazardous Substance Storage Container Information - Facility Summary
			Historical Hazardous Substance Storage Information Database
			Historical Hazardous Waste Manifest Data
			RCRA Non-Generators: , STATUS : EPA Handler ID : CAR000001925
			RCRA Non-Generators: , STATUS : EPA Handler ID : CAR000001933
			Statewide Environmental Evaluation and Planning System, STATUS : C C : I34-000-40343, Status : INACTIVE, Tank ID : 000004 - 000001 - 000003 - 000002
 <p>GOLD RIVER RACQUET CLUB</p>	2201 Gold Rush Dr, Gold River, CA 95670, USA	94' N	California Environmental Reporting System (CERS) Hazardous Waste Sites
			Facility Registry Service/Facility Index, STATUS : Registry ID : 110065582729
 <p>1X COUNTY OF SACRAMENTO CHP</p>	Coloma Rd & Gold River Rd, Gold River, CA 95670, USA	361' W	California Hazardous Material Incident Report System (CHMIRS), STATUS : Notified Date : 3/8/1995
			Hazardous Waste Manifest Data
			Historical Hazardous Waste Manifest Data
 <p>GZ PRODUCTS</p>	2300 Gold River Rd, Gold River, CA 95670, USA	364' W	CALSITES Database

Regulatory Summary | Properties within a 660 ft. radius

SITE NAME	ADDRESS	DIST. DIR ELEV DIFF	POINTS OF INTEREST
 <p>AMERICAN BUILDING PRODUCTS AT&amp;T MOBILITY - LOWER SUNRISE (9706) AT&amp;T MOBILITY - LOWER SUNRISE (USID9706) GOLD RIVER MOTORSPORTS HOWARD S WRIGHT CONSTRUCTION CO NORCAL COOLING TOWER SERVICE INC SPRINT CELL SITE FN04XC068 SUPERIOR BOAT REPAIR &amp; STORAGE INC THE AIR WORKS WELD TECH</p>	11267 Coloma Rd, Gold River, CA 95670, USA	367' W	California Environmental Reporting System (CERS) Hazardous Waste Sites (2x)
			Delisted County Records (2x)
			Facility Registry Service/Facility Index, STATUS : Registry ID : 110055806953
			Facility Registry Service/Facility Index, STATUS : Registry ID : 110066470795
			Hazardous Waste Manifest Data (5x)
			Historical Hazardous Substance Storage Container Information - Facility Summary
			Historical Hazardous Substance Storage Information Database
 <p>1X FOREMOST INTERIORS INC FOREMOST INTERIORS FOREMOST INTERIORS INC FOREMOST INTERIORS INC. FOREMOST INTERIORS, INC</p>	2318 Gold River Rd, Rancho Cordova, CA 95670, USA	448' SW	Facility Registry Service/Facility Index, STATUS : Registry ID : 110000485760
			Hazardous Waste Manifest Data
			Historical Hazardous Substance Storage Container Information - Facility Summary
			Historical Hazardous Substance Storage Information Database
			Historical Hazardous Waste Manifest Data
			Toxics Release Inventory (TRI) Program
	COLONA/GOLD RUSH RANCHO CORDOVA CA	459' NE	Historical California Hazardous Material Incident Report System (CHMIRS)
 <p>GOLD RIVER TIRE &amp; AUTO SERV. GOLD RIVER TIRE &amp; AUTO SVC IN</p>	2322 Gold River Rd, Rancho Cordova, CA 95670, USA	473' SW	Hazardous Waste Manifest Data

**Regulatory Summary** | Properties within a 660 ft. radius

	SITE NAME	ADDRESS	DIST. DIR ELEV DIFF	POINTS OF INTEREST
	1X CUSTOM-PAINT ENGINE BETTER BAYS BODY SHOP BETTER DAYS BODY & PAINT SHOP BODY BEAUTIFUL AUTO RESTORATIO EAGLE AUTO BODY J & J AUTOMOTIVE J&J AUTOMOTIVE KING FILTER RECYCLING SERVICE RANCHO TOW STINSON VENTURES TOMZ KUSTOMS/TOM LEMANS KUSTOMS WELD TECH	2340 Gold River Rd, Gold River, CA 95670, USA	494' SW	Delisted County Records <hr/> Hazardous Waste Manifest Data (10x) <hr/> Historical California Hazardous Material Incident Report System (CHMIRS)

## Points of Interest

	11344 Coloma Rd, Rancho Cordova, CA 95670, USA (id : 821862353) <a href="#">Return to Parent</a>
<b>Id</b>	821862353
<b>Source</b>	CHMIRS
<b>Source Description</b>	A list of reported hazardous material incidents, spills, and releases from the California Hazardous Material Incident Report System (CHMIRS). This list has been made available by the California Office of Emergency Services (OES).
<b>Company Name</b>	Sacramento County Fire Dept.
<b>Address</b>	11344 Colona Road, Rancho Cordova CA
<b>Latitude/Longitude</b>	38.62100462/-121.26047173
<b>Distance</b>	24.05 feet, 0.0 miles, 7.33 meters
<b>Elevation</b>	117.95 feet, 35.95 meters
<b>Direction</b>	NW
<b>Control No</b>	08-3177
<b>County</b>	Sacramento County
<b>Year</b>	2008
<b>URL</b>	<a href="https://w3.calema.ca.gov/operational/mal haz.nsf/f1841a103c102734882563e200760c4a/66d6e2a9fa31b2c88825743c0064381?OpenDocument">https://w3.calema.ca.gov/operational/mal haz.nsf/f1841a103c102734882563e200760c4a/66d6e2a9fa31b2c88825743c0064381?OpenDocument</a>

**California Hazardous Material Incident Report System (as Of 2006 To 2015)**

1 Substance	Sewage
1 Measure	Gal(s)
1 Quantity	UNK
1 Type	SEWAGE
Incident Date	5/1/2008
Incident Time	1007
Spill Site	Waterways
No of Injuries	0
No of Fatafs	0
No of Evacs	0
Cleanup	Unknown
Site	storm drain
Water	Yes
Water Way	storm drain
City	Rancho Cordova
County	Sacramento County
Admin Agency	Sacramento County Environmental Mgmt.
Notification Area	AA/CUPA,DFG-OSPR,DTSC,RWQCB,US EPA,USFWS,COASTAL COM,LANDS,PARKS & REC,USCG
Location	11344 Colona Road

## Points of Interest

	Description	The caller is reporting sewage in a parking lot that is spilling into a storm drain. The sewage is spilling at the rate of 10-20 gallons per minute.
<b>Spill Report View</b>	Type	SEWAGE
	Document Title	SPILL Report
	Creation Date	05/01/2008 11:14 AM
	Spill Site	Waterways
	Type	SEWAGE
	Document Title	Cal OES-Update
	Creation Date	05/01/2008 03:17 PM
	Type	SEWAGE
	Document Title	Cal OES-Update
	Creation Date	05/01/2008 12:46 PM
<b>Oes Hazardous Materials Spill Update</b>	Occurrence Date	05/01/2008
	Notify Date	05/01/2008
	Notify Time	1114
	1 Substance	Sewage
	1 Qty Amount	UNK
	1 Measure	Gal(s)
	1 Type	SEWAGE
	OP Area	Sacramento County
	Pers Notifying CA OES Agency	Sacramento County Fire Dept.
	Fax Notifi List	AA/CUPA, DFG-OSPR, DTSC, RWQCB, US EPA, USFWS, COASTAL COM, LANDS, PARKS & REC, USCG
	Administering Agency	Sacramento County Environmental Mgmt.
	Doc URL	<a href="https://w3.calema.ca.gov/operational/mal haz.nsf/f1841a103c102734882563e200760c4a/b518e85c781e98e88825743c006ca13a?OpenDocument">https://w3.calema.ca.gov/operational/mal haz.nsf/f1841a103c102734882563e200760c4a/b518e85c781e98e88825743c006ca13a?OpenDocument</a>
	Situation Update	The caller is advising that the sewage is spilling at a rate of 3 gallons a minutes. The sewage is contained in the storm drain. 165 gallons of sewage spilled into an unknown creek.
	ERIS_PARENT_ID	3155123002
	Occurrence Date	05/01/2008
	Notify Date	05/01/2008
	Notify Time	1114
	1 Substance	Sewage
	1 Qty Amount	UNK
1 Measure	Gal(s)	
1 Type	SEWAGE	



## Points of Interest

OP Area	Sacramento County
Pers Notifying CA OES Agency	Sacramento County Fire Dept.
Fax Notifi List	AA/CUPA, DFG-OSPR, DTSC, RWQCB, US EPA, USFWS, COASTAL COM, LANDS, PARKS & REC, USCG
Administering Agency	Sacramento County Environmental Mgmt.
Doc URL	<a href="https://w3.calema.ca.gov/operational/mal haz.nsf/f1841a103c102734882563e200760c4a/0e95536cd5e2a7e88825743c007a6906?OpenDocument">https://w3.calema.ca.gov/operational/mal haz.nsf/f1841a103c102734882563e200760c4a/0e95536cd5e2a7e88825743c007a6906?OpenDocument</a>
Situation Update	The total amount spilled was 540 gallons, with 160 gallons in the waterway.
ERIS_PARENT_ID	3155123003

### Oes Hazardous Materials Update Quantities

Measure	Gal(s)
ERIS_PARENT_ID	3155001399
Measure	Gal(s)
ERIS_PARENT_ID	3154982849

### Hazardous Materials Spill Report

Date	05/01/2008
Time	1114
Incident Date	05/01/2008
Incident Time	1007
Water Involved	Yes
Waterway	storm drain
RWQCB Unit	5B
1 Substance	Sewage
1 Qty	=
1 Amount	UNK
1 Measure	Gal(s)
1 Type	SEWAGE
Control Cal OES	08-3177
Cleanup By	Unknown
2 Qty	=
3 Qty	=
Incident Location	11344 Colona Road
Agency	Sacramento County Fire Dept.
Admin Agency	Sacramento County Environmental Mgmt.
Header Unknown	SACRAMENTO METROPOLITAN AQMD
Site	Waterways

## Points of Interest

Description	The caller is reporting sewage in a parking lot that is spilling into a storm drain. The sewage is spilling at the rate of 10-20 gallons per minute.
ERIS_PARENT_ID	3155123001

## REPORT USAGE

---

THIS **ENVIOPRESCREEN** REPORT HAS BEEN PREPARED FOR THE EXCLUSIVE USE OF THE CLIENT. USE BY ANY OTHER PARTY IS STRICTLY PROHIBITED WITHOUT THE WRITTEN AUTHORIZATION OF CRETELLIGENT. USE OF THIS **ENVIOPRESCREEN** REPORT BY THE CLIENT IS SUBJECT TO THE TERMS, CONDITIONS, AND LIMITATIONS BELOW AND/OR IN ACCORDANCE WITH CRETELLIGENT'S TERMS & CONDITIONS AND/OR ENGAGEMENT AGREEMENT FOR THIS **ENVIOPRESCREEN** REPORT. THIS **ENVIOPRESCREEN** REPORT IS VALID FOR 30 DAYS FROM THE DATE OF COMPLETION.

## LIMITATIONS OF LIABILITY

---

TO CONDUCT THE LIMITED SCOPE OF SERVICES IN PREPARATION OF THIS **ENVIOPRESCREEN** REPORT FOR THE SUBJECT PROPERTY, CRETELLIGENT CONSULTED INFORMATION FROM SOURCES THAT ARE COMMON AND STANDARD TO THE COMMERCIAL REAL ESTATE DUE DILIGENCE INDUSTRY. CRETELLIGENT BELIEVES THESE SOURCES IS RELIABLE AND TRUE AND CORRECT. HOWEVER, CRETELLIGENT HAS MADE NO INDEPENDENT INVESTIGATION VERIFYING ACCURACY OR COMPLETENESS OF THE SOURCE INFORMATION RELIED UPON TO PREPARE THIS **ENVIOPRESCREEN** REPORT AND CRETELLIGENT CANNOT AND DOES NOT WARRANT OR GUARANTEE THAT THE INFORMATION PROVIDED BY THESE OTHER SOURCES IS ACCURATE OR COMPLETE. CRETELLIGENT UNDERTAKES NO RESPONSIBILITY FOR THE ACCURACY OF SUCH SOURCE INFORMATION. SPECIALIZED EXPERIENCE OR KNOWLEDGE OF THE CLIENT, SUBJECT PROPERTY PURCHASE PRICE INFORMATION, SUBJECT PROPERTY DEED RESTRICTIONS OR LAND USE LIMITATIONS, SUBJECT PROPERTY INSTITUTIONAL CONTROLS OR ENGINEERING CONTROLS, AND/OR SUBJECT PROPERTY ENVIRONMENTAL LIEN INFORMATION WERE NOT PROVIDED BY THE CLIENT TO CRETELLIGENT. IN CONDUCTING THE LIMITED SCOPE OF SERVICES DESCRIBED IN THIS **ENVIOPRESCREEN** REPORT, CERTAIN SOURCES OF INFORMATION AND PUBLIC RECORDS WERE NOT AND WILL NOT BE REVIEWED BY CRETELLIGENT. IT SHOULD BE RECOGNIZED THAT POTENTIAL ENVIRONMENTAL POINTS OF INTEREST MAY BE DOCUMENTED IN SUCH OTHER SOURCES AND RECORDS. NEITHER CLIENT'S ENGAGEMENT OF CRETELLIGENT TO CONDUCT THIS **ENVIOPRESCREEN** REPORT, NOR THE COMPENSATION FOR IT, IS CONTINGENT UPON THE RESULTS OF THIS **ENVIOPRESCREEN** REPORT. CRETELLIGENT HAS NO PERSONAL INTEREST IN OR CONCERNING THE SUBJECT MATTER OF THIS **ENVIOPRESCREEN** REPORT OR ANY PARTIES WHO MAY BE PARTY TO FINANCIAL TRANSACTIONS INVOLVING THE SUBJECT PROPERTY COVERED BY THIS **ENVIOPRESCREEN** REPORT. THIS **ENVIOPRESCREEN** REPORT SHALL BE GOVERNED BY AND CONSTRUED IN ACCORDANCE WITH THE LAWS OF THE STATE OF CALIFORNIA (WITHOUT REGARD TO ITS CONFLICTS OF LAWS PROVISIONS). BY ORDERING THIS **ENVIOPRESCREEN** REPORT, CLIENT AGREES THAT SACRAMENTO COUNTY CALIFORNIA SHALL BE THE VENUE OF ANY ACTION REGARDING THIS **ENVIOPRESCREEN** REPORT.

NO WARRANTY EXPRESSED OR IMPLIED IS MADE CONCERNING THIS **ENVIOPRESCREEN** REPORT. CRETELLIGENT SPECIFICALLY DISCLAIMS THE MAKING OF ANY SUCH WARRANTIES, INCLUDING MERCHANTABILITY OR FITNESS FOR A PARTICULAR USE, PURPOSE, OR RELIANCE. ALL RISK IS ASSUMED BY THE CLIENT. IN NO EVENT SHALL CRETELLIGENT BE LIABLE TO ANYONE, WHETHER ARISING OUT OF ERRORS OR OMISSIONS, NEGLIGENCE, ACCIDENT OR ANY OTHER CAUSE, FOR ANY LOSS OF DAMAGE, INCLUDING SPECIAL, INCIDENTAL, CONSEQUENTIAL, OR EXEMPLARY DAMAGES. THE CLIENT ACCEPTS THIS **ENVIOPRESCREEN** REPORT "AS IS". ANY ANALYSES, ESTIMATES, RATINGS, ENVIRONMENTAL RISK RATINGS, LEVELS, RISK CODES, OR OTHER INFORMATION PROVIDED IN THIS **ENVIOPRESCREEN** REPORT ARE FOR ILLUSTRATIVE PURPOSES ONLY, AND ARE NOT INTENDED TO PROVIDE, NOR SHOULD THEY BE INTERPRETED AS PROVIDING, ANY FACTS REGARDING, OR PREDICTIONS OF, ANY ENVIRONMENTAL RISK FOR ANY PROPERTY. THE **ENVIOPRESCREEN** REPORT IS NOT A SUBSTITUTE FOR A PHASE I ENVIRONMENTAL SITE ASSESSMENT ("ESA") AND CRETELLIGENT'S PREPARATION OF, NOR CLIENT'S OBTAINING OF, THIS **ENVIOPRESCREEN** REPORT SHALL NOT MEET THE REQUIREMENTS FOR PERFORMING AN ESA FOR THE PURPOSE OF QUALIFYING FOR CERTAIN LIABILITY PROTECTIONS UNDER THE COMPREHENSIVE ENVIRONMENTAL RESPONSE, COMPENSATION AND LIABILITY ACT (CERCLA). ADDITIONALLY, WITHOUT FURTHER CONFIRMATION BY COMPLETING A PHASE I ESA, PERFORMED IN ACCORDANCE WITH ASTM E1527-13. THE CONDITIONS AFFECTING THE SUBJECT PROPERTY ARE UNKNOWN AND CRETELLIGENT MAKES NO REPRESENTATIONS REGARDING ANY SUCH CONDITIONS.